




	<h2 style="text-align: center;">ACCESS Letting Schedule</h2>								3/24/2026
CONTRACT NO.	PROJECT DESCRIPTION	Plan Submittal to OTA Project Manager (Drop Dead Date)	ADVERTISEMENT DATE	PRE-BID QUESTION CUT- OFF	BID OPENING A/B	BID OPENING DATE	AWARD DATE	ESTIMATED CONSTRUCTION Part "A" Only	AWARDED PLANS
DECEMBER 2025 LETTING / JANUARY 2026 AWARD (TENTATIVE)									
EWC-28803A JP 37100(14) ACCESS	East-West Connector Cleveland County East-West Connector Turnpike Grade, Drain, Bridge & Surface: East West Connector Turnpike from 0.15 miles east of Pennsylvania to 0.45 miles west of Western Avenue. Includes TPO Bridges over Ten Mile Flats Floodplain.	Friday, September 12, 2025	Thursday, November 06, 2025	Friday, November 21, 2025	A	Thursday, December 11, 2025	Tuesday, January 06, 2026	\$18,979,861.00	https://www.odot.org/contracts/2025/25121101/plans_award/060_2512_EWC-28803A_3710014.pdf
JANUARY 2026 LETTING / FEBRUARY 2026 AWARD (TENTATIVE)									
JKT-30603B JP 37300(14) ACCESS Mandatory tie with	John Kilpatrick Turnpike Oklahoma County Interchange - Interchange at Council Road, including Grade, Drain, Bridge & Surface: from MM 122.18 to MM 123.18	Friday, November 07, 2025	Thursday, December 25, 2025	Friday, January 09, 2026	B	Thursday, January 22, 2026	Tuesday, February 03, 2026	\$15,302,233.00	https://www.odot.org/contracts/2026/26012201/plans_award/089-1_2601_JKT-30603B_3730014.pdf
JKT-30703A JP 37300(15) ACCESS	John Kilpatrick Turnpike Oklahoma County Widening - Frontage Road, including Grade, Drain, Bridge & Surface: from MM 122.18 to MM 123.18								https://www.odot.org/contracts/2026/26012201/plans_award/089-2_2601_JKT-30703A_3730015.pdf
T-26501B JP 37500(46) ACCESS	Turner Turnpike Oklahoma County Bridge & Approaches: Turner Turnpike over Arcadia Lake at MM 136.20	Friday, November 07, 2025	Thursday, December 25, 2025	Friday, January 09, 2026	B	Thursday, January 22, 2026	Tuesday, February 03, 2026	\$21,647,634.00	https://www.odot.org/contracts/2026/26012201/plans_award/086_2601_T-26501B_3750046.pdf
FEBRUARY 2026 LETTING / MARCH 2026 AWARD (TENTATIVE)									
EWC-28103A JP 37100(38) ACCESS	East-West Connector Cleveland County City of Moore Effluent lines from the east side of the Canadian River east to the existing treatment plant on the east side of I-35	Friday, December 05, 2025	Thursday, January 22, 2026	Friday, January 30, 2026	B	Thursday, February 19, 2026	Tuesday, March 03, 2026	\$26,605,025.00	https://www.odot.org/contracts/2026/26021901/plans_award/005_2602_EWC-28103A_3710038.pdf
IN-36601A JP 37700(10) ACCESS	Indian Nation Turnpike Pittsburg County Indian Nation Turnpike interchange at Ragan Road at MM 81.4, Near Indianola	Friday, December 05, 2025	Thursday, January 22, 2026	Friday, January 30, 2026	B	Thursday, February 19, 2026	Tuesday, March 03, 2026	\$6,084,235.00	https://www.odot.org/contracts/2026/26021901/plans_award/015_2602_IN-36601A_3770010.pdf
MARCH 2026 LETTING / MARCH 2026 AWARD (TENTATIVE)									
APRIL 2026 LETTING / MAY 2026 AWARD (TENTATIVE)									
IN-36602A JP 37700(11) ACCESS	Indian Nation Turnpike Pittsburg County Indian Nation Turnpike interchange at SH-63 at MM 55.0, Near Blanco	Friday, January 30, 2026	Thursday, March 19, 2026	Friday, March 27, 2026	B	Thursday, April 16, 2026	Tuesday, May 05, 2026	\$10,520,636.00	
MAY 2026 LETTING / JUNE 2026 AWARD (TENTATIVE)									
HEB-MC-65D JP 35317(04) ACCESS	H. E. Bailey Turnpike Cotton County Pavement Reconstruction (MM 20.2 to MM 30.5)	Monday, February 02, 2026	Thursday, April 16, 2026	Friday, April 24, 2026	B	Thursday, May 14, 2026	Tuesday, June 02, 2026	\$56,649,428.45	
JUNE 2026 LETTING / JULY 2026 AWARD (TENTATIVE)									


	<h2 style="text-align: center;">ACCESS Letting Schedule</h2>								3/24/2026
CONTRACT NO.	PROJECT DESCRIPTION	Plan Submittal to OTA Project Manager (Drop Dead Date)	ADVERTISEMENT DATE	PRE-BID QUESTION CUT- OFF	BID OPENING A/B	BID OPENING DATE	AWARD DATE	ESTIMATED CONSTRUCTION Part "A" Only	AWARDED PLANS
EWC-28801A JP 37100(09) ACCESS Optional tie with	East-West Connector McClain County Grade, Drain, Bridge & Surface: East-West Connector Turnpike from east of I-44 to Canadian River Bridge, including Service Roads, 24th Street Widening and Bridge, and TPO over Portland Ave.	Friday, April 03, 2026	Thursday, May 21, 2026	Friday, May 29, 2026	B	Thursday, June 18, 2026	Tuesday, July 07, 2026	\$73,491,213.78	
EWC-28101A JP 37000(56) ACCESS	East-West Connector McClain County City of Newcastle NW 24th Street Improvements							\$2,759,642.03	
JULY 2026 LETTING / AUGUST 2026 AWARD (TENTATIVE)									
JKT-30603A JP 37300(12) ACCESS Mandatory tie with	John Kilpatrick Turnpike Canadian County, Oklahoma County Interchange at County Line Rd include Grade, Drain, Bridge, & Surface MP 120.48 to MP 122.50	Friday, May 01, 2026	Thursday, June 18, 2026	Friday, June 26, 2026	B	Thursday, July 16, 2026	Tuesday, August 04, 2026	\$54,736,999.00	
JKT-30704A JP 37300(09) ACCESS	John Kilpatrick Turnpike Oklahoma County Widening - Grade, Drain, Bridge & Surface: from MM 122.50 to MM 124.13								
T-26606A JP 37500(23) ACCESS	Turner Turnpike Lincoln County Turner Turnpike interchange at SH-18 at MM 167.00, Near Chandler	Friday, May 01, 2026	Thursday, June 18, 2026	Friday, June 26, 2026	B	Thursday, July 16, 2026	Tuesday, August 04, 2026	\$34,168,028.95	
WR-31606A JP 37600(22) ACCESS	Will Rogers Turnpike Mayes County Will Rogers Turnpike interchange at SH-28 at MM 28.89, Near Adair	Friday, May 01, 2026	Thursday, June 18, 2026	Friday, June 26, 2026	B	Thursday, July 16, 2026	Tuesday, August 04, 2026	\$15,999,175.00	
WR-31703A JP 37600(09) ACCESS	Will Rogers Turnpike Rogers County Grade, Drain, Bridge & Surface: from MM 244.35 to MM 245.58, Verdigris Overflow and Mossy Creek Bridges	Friday, May 01, 2026	Thursday, June 18, 2026	Friday, June 26, 2026	B	Thursday, July 16, 2026	Tuesday, August 04, 2026	\$64,489,760.80	
AUGUST 2026 LETTING / SEPTEMBER 2026 AWARD (TENTATIVE)									
EWC-28603A JP 37100(15) ACCESS	East-West Connector Cleveland County East-West Connector Turnpike interchange at Western Avenue, from 0.45 miles west of Western Avenue to S. Santa Fe Avenue, including Grade, Drain, Bridge & Surface, TPO Bridges over Western Avenue; EB & WB Frontage Roads from Pennsylvania Avenue to S. Santa Fe Avenue	Monday, June 15, 2026	Thursday, July 23, 2026	Friday, July 31, 2026	B	Thursday, August 20, 2026	Tuesday, September 01, 2026	\$58,290,093.00	
SEPTEMBER 2026 LETTING / OCTOBER 2026 AWARD (TENTATIVE)									
EWC-28503A JP 37100(16) ACCESS	East-West Connector Cleveland County Bridge & Approaches - East-West Connector Turnpike over S. Santa Fe Avenue	Friday, July 03, 2026	Thursday, August 20, 2026	Friday, August 28, 2026	B	Thursday, September 17, 2026	Tuesday, October 06, 2026	\$13,023,311.00	
EWC-28303A JP 37100(18) ACCESS	East-West Connector Cleveland County Grade & Drain - East-West Connector Turnpike from S. Santa Fe Avenue to S Telephone Road	Wednesday, July 22, 2026	Thursday, August 20, 2026	Friday, August 28, 2026	B	Thursday, September 17, 2026	Tuesday, October 06, 2026	\$15,826,712.00	


	<h2 style="text-align: center;">ACCESS Letting Schedule</h2>								3/24/2026
CONTRACT NO.	PROJECT DESCRIPTION	Plan Submittal to OTA Project Manager (Drop Dead Date)	ADVERTISEMENT DATE	PRE-BID QUESTION CUT- OFF	BID OPENING A/B	BID OPENING DATE	AWARD DATE	ESTIMATED CONSTRUCTION Part "A" Only	AWARDED PLANS
T-26511B JP 37500(43) ACCESS Mandatory tie with T-26611A JP 37500(42) ACCESS Mandatory tie with T-26811A JP 37500(44) ACCESS	Turner Turnpike Creek County Bridge & Approaches: SH-16 over the Turner Turnpike at MM 195.67. Turner Turnpike Creek County Turner Turnpike interchange at Bristow, including Grade, Drain, Bridge & Surface: Turner Turnpike from 195.10 to MM 197.42. Turner Turnpike Creek County Turnkey - Grade, Drain & Surface: Eastbound and Westbound frontage roads from SH-16 to SH-48 from MM 195.67 to MM 196.48, near Bristow.	Friday, July 03, 2026	Thursday, August 20, 2026	Friday, August 28, 2026	B	Thursday, September 17, 2026	Tuesday, October 06, 2026	\$114,039,882.00	
OCTOBER 2026 LETTING / NOVEMBER 2026 AWARD (TENTATIVE)									
EWC-28403A JP 37100(19) ACCESS	East-West Connector Cleveland County Surface - East-West Connector Turnpike from S. Santa Fe Avenue to S Telephone Road	Friday, August 21, 2026	Thursday, September 24, 2026	Friday, October 02, 2026	B	Thursday, October 22, 2026	Thursday, November 05, 2026	\$9,663,734.00	
T-26604A JP 37500(16) ACCESS	Turner Turnpike Lincoln County Turner Turnpike interchange at SH-102 at MM 155.01, Near Wellston	Friday, August 07, 2026	Thursday, September 24, 2026	Friday, October 02, 2026	B	Thursday, October 22, 2026	Thursday, November 05, 2026	\$36,175,434.00	
T-26502A JP 37500(12) ACCESS	Turner Turnpike Oklahoma County Bridge & Approaches: N Indian Meridian Rd over the Turner Turnpike at MM 145.75	Friday, August 07, 2026	Thursday, September 24, 2026	Friday, October 02, 2026	B	Thursday, October 22, 2026	Thursday, November 05, 2026	\$3,847,630.00	
NOVEMBER 2026 LETTING / DECEMBER 2026 AWARD (TENTATIVE)									
EWC-28803B JP 37100(17) ACCESS	East-West Connector Cleveland County Turnkey - Bridge & Approaches: East-West Connector Turnpike over 36th Avenue N.E.	Thursday, September 10, 2026	Thursday, October 22, 2026	Friday, October 30, 2026	B	Thursday, November 19, 2026	Wednesday, December 02, 2026	\$9,956,012.00	
JKT-30601A JP 37300(13) ACCESS	John Kilpatrick Canadian County John Kilpatrick Turnpike interchange at SW 15th Street, including Grade, Drain, Bridge & Surface: from MM 109.00 to MM 109.36	Friday, September 04, 2026	Thursday, October 22, 2026	Friday, October 30, 2026	B	Thursday, November 19, 2026	Wednesday, December 02, 2026	\$14,423,270.00	
T-26701A JP 37500(45) ACCESS	Turner Turnpike Oklahoma County Grade, Drain, Bridge & Surface: from MM 135.25 to MM 138.58, near Oklahoma City	Friday, September 04, 2026	Thursday, October 22, 2026	Friday, October 30, 2026	B	Thursday, November 19, 2026	Wednesday, December 02, 2026	\$91,651,630.00	
DECEMBER 2026 LETTING / DECEMBER 2026 AWARD (TENTATIVE)									
	NO DECEMBER ODOT LETTING								
JANUARY 2027 LETTING / FEBRUARY 2027 AWARD (TENTATIVE)									
EWC-28804A JP 37100(20) ACCESS	East-West Connector Cleveland County Turnkey - Grade, Drain Bridge & Surface: East-West Connector Turnpike Indian Hills Road from 36th Avenue N.E. to RR & I-35 NB & SB Services Roads from 0.28 miles south of Franklin Road to SW 34th Street. Includes Indian Hills Road and Turnaround Bridges over I-35	Friday, November 27, 2026	Thursday, December 24, 2026	Friday, January 01, 2027	B	Thursday, January 21, 2027	Tuesday, February 02, 2027	\$137,402,256.05	


	<h2 style="text-align: center;">ACCESS Letting Schedule</h2>								3/24/2026
CONTRACT NO.	PROJECT DESCRIPTION	Plan Submittal to OTA Project Manager (Drop Dead Date)	ADVERTISEMENT DATE	PRE-BID QUESTION CUT- OFF	BID OPENING A/B	BID OPENING DATE	AWARD DATE	ESTIMATED CONSTRUCTION Part "A" Only	AWARDED PLANS
EWC-28805A JP 37100(33) ACCESS	East-West Connector Cleveland County Turnkey - Grade, Drain, Bridge & Surface: East-West Connector Turnpike from 0.25 miles west of 24th Ave NE to 24th Ave NE, including TPO bridge over Lazy Day Lake outlet	Friday, November 06, 2026	Thursday, December 24, 2026	Friday, January 01, 2027	B	Thursday, January 21, 2027	Tuesday, February 02, 2027	\$13,235,336.00	
T-26501A JP 37500(09) ACCESS	Turner Turnpike Oklahoma County Bridge & Approaches: N Hiwassee Rd over the Turner Turnpike at MM 142.63	Friday, November 06, 2026	Thursday, December 24, 2026	Friday, January 01, 2027	B	Thursday, January 21, 2027	Tuesday, February 02, 2027	\$11,791,039.00	
FEBRUARY 2027 LETTING / MARCH 2027 AWARD (TENTATIVE)									
EWC-28505B JP 37100(34) ACCESS	East-West Connector Cleveland County Bridge & Approaches - East-West Connector Turnpike over 24th Ave NE	Friday, December 04, 2026	Thursday, January 21, 2027	Friday, January 29, 2027	B	Thursday, February 18, 2027	Tuesday, March 02, 2027	\$8,024,422.00	
EWC-28505A JP 37100(31) ACCESS	East-West Connector Cleveland County Bridge & Approaches - East-West Connector Turnpike over Porter Ave.	Friday, December 04, 2026	Thursday, January 21, 2027	Friday, January 29, 2027	B	Thursday, February 18, 2027	Tuesday, March 02, 2027	\$10,701,424.00	
EWC-28305A JP 37100(36) ACCESS	East-West Connector Cleveland County Grade & Drain - East-West Connector Turnpike from 24th Ave NE to 0.57 miles east of 24th Ave NE	Friday, December 04, 2026	Thursday, January 21, 2027	Friday, January 29, 2027	B	Thursday, February 18, 2027	Tuesday, March 02, 2027	\$14,885,271.00	
MARCH 2027 LETTING / APRIL 2027 AWARD (TENTATIVE)									
T-26707C JP 37500(48) ACCESS	Turner Turnpike Lincoln County Grade, Drain, Bridge & Surface: From MM 167.79 to MM 173.12, including S 3445 Rd and R 3470 Rd bridges over the Turner Turnpike	Friday, January 01, 2027	Thursday, February 18, 2027	Friday, February 26, 2027	B	Thursday, March 18, 2027	Tuesday, April 06, 2027	\$116,082,581.00	
APRIL 2027 LETTING / MAY 2027 AWARD (TENTATIVE)									
EWC-28405A JP 37100(37) ACCESS	East-West Connector Cleveland County Surface - East-West Connector Turnpike from 24th Ave NE to 0.57 miles east of 24th Ave NE	Friday, January 29, 2027	Thursday, March 18, 2027	Friday, March 26, 2027	B	Thursday, April 15, 2027	Tuesday, May 04, 2027	\$10,865,203.00	
EWC-28601A JP 37100(10) ACCESS	East-West Connector McClain County East-West Connector Turnpike interchange at I-44/SH-37 Interchange, including Grade, Drain, Bridge & Surface: I-44 from MM 106.50 to MM 108.50	Friday, January 29, 2027	Thursday, March 18, 2027	Friday, March 26, 2027	B	Thursday, April 15, 2027	Tuesday, May 04, 2027	\$87,475,319.65	
MAY 2027 LETTING / MAY 2027 AWARD (TENTATIVE)									
JUNE 2027 LETTING / JUNE 2027 AWARD (TENTATIVE)									
JULY 2027 LETTING / AUGUST 2027 AWARD (TENTATIVE)									
EWC-28509A JP 37100(46) ACCESS	East-West Connector Cleveland County Bridge and Approaches - East-West Connector Turnpike over 144th Ave NE	Friday, April 30, 2027	Thursday, June 17, 2027	Friday, June 25, 2027	B	Thursday, July 15, 2027	Tuesday, August 03, 2027	\$6,646,922.00	
AUGUST 2027 LETTING / SEPTEMBER 2027 AWARD (TENTATIVE)									
EWC-28605A JP 37100(30) ACCESS	East-West Connector Cleveland County Grade, Drain, Bridge & Surface: East-West Connector Turnpike from approx. 0.5 miles west of 12th Ave NW to Porter Ave, including TPO Bridges over 12th Ave NW & Broadway Ave.	Friday, June 04, 2027	Thursday, July 22, 2027	Friday, July 30, 2027	B	Thursday, August 19, 2027	Tuesday, September 07, 2027	\$78,831,848.00	


	<h2 style="text-align: center;">ACCESS Letting Schedule</h2>								3/24/2026
CONTRACT NO.	PROJECT DESCRIPTION	Plan Submittal to OTA Project Manager (Drop Dead Date)	ADVERTISEMENT DATE	PRE-BID QUESTION CUT- OFF	BID OPENING A/B	BID OPENING DATE	AWARD DATE	ESTIMATED CONSTRUCTION Part "A" Only	AWARDED PLANS
EWC-28809A JP 37100(43) ACCESS	East-West Connector Cleveland County Turnkey - Grade, Drain, Bridge, & Surface: East-West Connector Turnpike from S Choctaw Rd Interchange to 0.62 miles east of 132nd Ave NE including TPOs over Hog Creek and 132nd Ave NE	Friday, June 04, 2027	Thursday, July 22, 2027	Friday, July 30, 2027	B	Thursday, August 19, 2027	Tuesday, September 07, 2027	\$54,267,847.00	
EWC-28810A JP 37100(53) ACCESS	East-West Connector Cleveland County, Oklahoma County Turnkey - Grade, Drain, Bridge, & Surface: SE 89th St over East-West Connector Turnpike	Friday, June 04, 2027	Thursday, July 22, 2027	Friday, July 30, 2027	B	Thursday, August 19, 2027	Tuesday, September 07, 2027	\$5,641,742.00	
MU-MC-54 JP 36909(04) ACCESS	Muskogee Turnpike Muskogee County Bridge Rehabilitation- Arkansas River (Br. 32.20)	Friday, June 04, 2027	Thursday, July 22, 2027	Friday, July 30, 2027	B	Thursday, August 19, 2027	Tuesday, September 07, 2027	\$31,500,000.00	
SEPTEMBER 2027 LETTING / OCTOBER 2027 AWARD (TENTATIVE)									
EWC-28310A JP 37100(48) ACCESS	East-West Connector Cleveland County Grade & Drain - East-West Connector Turnpike from S Peebly Rd interchange to 0.11 miles south of SE 104th St	Friday, June 25, 2027	Thursday, August 12, 2027	Friday, August 20, 2027	B	Thursday, September 16, 2027	Tuesday, October 05, 2027	\$20,785,109.00	
OCTOBER 2027 LETTING / NOVEMBER 2027 AWARD (TENTATIVE)									
EWC-28510A JP 37100(50) ACCESS	East-West Connector Cleveland County Bridge and Approaches - East-West Connector Turnpike over SE 104th St	Friday, August 06, 2027	Thursday, September 23, 2027	Friday, October 01, 2027	B	Thursday, October 21, 2027	Tuesday, November 02, 2027	\$20,624,199.00	
EWC-28309A JP 37100(44) ACCESS	East-West Connector Cleveland County Grade & Drain - East-West Connector Turnpike from 0.62 miles east of 132nd Ave NE to 0.04 miles west of 144th Ave NE	Friday, August 06, 2027	Thursday, September 23, 2027	Friday, October 01, 2027	B	Thursday, October 21, 2027	Tuesday, November 02, 2027	\$10,705,981.00	
EWC-28605B JP 37100(32) ACCESS	East-West Connector Cleveland County Grade, Drain, Bridge & Surface: East-West Connector Turnpike interchange at SH-77H, from Porter Ave to 0.25 miles west of 24th Ave NE, including widening of SH-77H and TPO Bridges over North Fork Little River & SH-77H	Friday, August 06, 2027	Thursday, September 23, 2027	Friday, October 01, 2027	B	Thursday, October 21, 2027	Tuesday, November 02, 2027	\$88,270,477.00	
JKT-30701B JP 37300(07) ACCESS	John Kilpatrick Turnpike Canadian County Grade, Drain, Bridge & Surface: from MM 111.57 to MM 114.77, N. Canadian River Bridges	Friday, August 06, 2027	Thursday, September 23, 2027	Friday, October 01, 2027	B	Thursday, October 21, 2027	Tuesday, November 02, 2027	\$45,274,900.00	
T-26511A JP 37500(41) ACCESS	Turner Turnpike Creek County Bridge & Approaches: S 417th W Ave over the Turner Turnpike at MM 192.26	Friday, August 06, 2027	Thursday, September 23, 2027	Friday, October 01, 2027	B	Thursday, October 21, 2027	Tuesday, November 02, 2027	\$4,744,513.00	
T-26706B JP 37500(22) ACCESS	Turner Turnpike Lincoln County Grade, Drain, Bridge & Surface: from MM 165.08 to MM 167.79, Near Chandler	Friday, August 06, 2027	Thursday, September 23, 2027	Friday, October 01, 2027	B	Thursday, October 21, 2027	Tuesday, November 02, 2027	\$61,236,260.00	
T-26702B JP 37500(11) ACCESS	Turner Turnpike Oklahoma County Grade, Drain, Bridge & Surface: from MM 145.58 to MM 148.28, Near Jones	Friday, August 06, 2027	Thursday, September 23, 2027	Friday, October 01, 2027	B	Thursday, October 21, 2027	Tuesday, November 02, 2027	\$94,422,390.00	

	<h2 style="margin: 0;">ACCESS Letting Schedule</h2>								3/24/2026
CONTRACT NO.	PROJECT DESCRIPTION	Plan Submittal to OTA Project Manager (Drop Dead Date)	ADVERTISEMENT DATE	PRE-BID QUESTION CUT- OFF	BID OPENING A/B	BID OPENING DATE	AWARD DATE	ESTIMATED CONSTRUCTION Part "A" Only	AWARDED PLANS
WR-31504A JP 37600(12) ACCESS	Will Rogers Turnpike Rogers County Bridge & Approaches: E 550 Rd over the Will Rogers Turnpike at MM 246.26	Friday, August 06, 2027	Thursday, September 23, 2027	Friday, October 01, 2027	B	Thursday, October 21, 2027	Tuesday, November 02, 2027	\$3,695,625.00	
WR-31703B JP 37600(10) ACCESS	Will Rogers Turnpike Rogers County Bridge and Approach from MM 244.26 to MM 245.09, TPO Verdigris River/S 4100 Rd	Friday, August 06, 2027	Thursday, September 23, 2027	Friday, October 01, 2027	B	Thursday, October 21, 2027	Tuesday, November 02, 2027	\$65,815,121.00	
WR-31602A JP 37600(07) ACCESS	Will Rogers Turnpike Rogers County Will Rogers Turnpike interchange at Pine Street at MM 242.82, near Catoosa	Friday, August 06, 2027	Thursday, September 23, 2027	Friday, October 01, 2027	B	Thursday, October 21, 2027	Tuesday, November 02, 2027	\$11,569,455.00	
NOVEMBER 2027 LETTING / DECEMBER 2027 AWARD (TENTATIVE)									
EWC-28609A JP 37100(47) ACCESS	East-West Connector Cleveland County East-West Connector Turnpike interchange at S Peebly Rd	Friday, September 03, 2027	Thursday, October 21, 2027	Friday, October 29, 2027	B	Thursday, November 18, 2027	Tuesday, December 07, 2027	\$65,319,514.00	
EWC-28310B JP 37100(51) ACCESS	East-West Connector Cleveland County Grade & Drain - East-West Connector Turnpike from 0.07 miles north of SE 104th St to I-40 interchange	Friday, September 03, 2027	Thursday, October 21, 2027	Friday, October 29, 2027	B	Thursday, November 18, 2027	Tuesday, December 07, 2027	\$12,640,370.00	
DECEMBER 2027 LETTING / DECEMBER 2027 AWARD (TENTATIVE)									
NO DECEMBER ODOT LETTING									
JANUARY 2028 LETTING / FEBRUARY 2028 AWARD (TENTATIVE)									
EWC-28610A JP 37100(54) ACCESS	East-West Connector Cleveland County, Oklahoma County East-West Connector Turnpike interchange at I-40	Friday, November 05, 2027	Thursday, December 23, 2027	Friday, December 31, 2027	B	Thursday, January 20, 2028	Tuesday, February 01, 2028	\$60,065,453.00	
T-26509B JP 37500(36) ACCESS	Turner Turnpike Creek County Bridge & Approaches: S 513th W Ave (Milfay Rd) over the Turner Turnpike at MM 185.80	Friday, November 05, 2027	Thursday, December 23, 2027	Friday, December 31, 2027	B	Thursday, January 20, 2028	Tuesday, February 01, 2028	\$5,694,366.00	
FEBRUARY 2028 LETTING / FEBRUARY 2028 AWARD (TENTATIVE)									
MARCH 2028 LETTING / MARCH 2028 AWARD (TENTATIVE)									
APRIL 2028 LETTING / MAY 2028 AWARD (TENTATIVE)									
EWC-28805B JP 37100(35) ACCESS	East-West Connector Cleveland County Turnkey - Grade, Drain & Surface: East-West Connector Turnpike EB & WB Frontage Roads from 24th Ave NE to 0.58 miles east of 24th Ave NE	Friday, February 04, 2028	Thursday, March 23, 2028	Monday, April 03, 2028	B	Thursday, April 27, 2028	Tuesday, May 02, 2028	\$13,200,000.00	
MAY 2028 LETTING / MAY 2028 AWARD (TENTATIVE)									
JUNE 2028 LETTING / JULY 2028 AWARD (TENTATIVE)									
EWC-28604B JP 37100(22) ACCESS	East-West Connector Cleveland County East-West Connector Turnpike interchange EB-NB ramp from S. Telephone Rd to 0.12 miles south of SW 34th St, including bridge over East West Connector/I-35	Friday, March 31, 2028	Thursday, May 18, 2028	Friday, May 26, 2028	B	Thursday, June 15, 2028	Tuesday, July 04, 2028	\$60,236,279.00	
EWC-28409A JP 37100(45) ACCESS	East-West Connector Cleveland County Surface - East-West Connector Turnpike from 0.62 miles east of 132nd Ave NE to 0.04 miles west of 144th Ave NE	Friday, March 31, 2028	Thursday, May 18, 2028	Friday, May 26, 2028	B	Thursday, June 15, 2028	Tuesday, July 04, 2028	\$6,206,720.00	

	<h2 style="text-align: center;">ACCESS Letting Schedule</h2>								3/24/2026
CONTRACT NO.	PROJECT DESCRIPTION	Plan Submittal to OTA Project Manager (Drop Dead Date)	ADVERTISEMENT DATE	PRE-BID QUESTION CUT- OFF	BID OPENING A/B	BID OPENING DATE	AWARD DATE	ESTIMATED CONSTRUCTION Part "A" Only	AWARDED PLANS
JKT-30701A JP 37300(11) ACCESS	John Kilpatrick Turnpike Canadian County Grade, Drain, Bridge & Surface: from MM 110.40 to MM 111.57, North of UPRR Bridges	Friday, March 31, 2028	Thursday, May 18, 2028	Friday, May 26, 2028	B	Thursday, June 15, 2028	Tuesday, July 04, 2028	\$42,658,520.00	
JULY 2028 LETTING / AUGUST 2028 AWARD (TENTATIVE)									
EWC-28604A JP 37100(25) ACCESS	East-West Connector Cleveland County East-West Connector Turnpike interchange I-35 improvements from Flood Ave SB off-ramp to 0.32 miles south of SW 34th St, including I-35 NB bridge over Flood Ave SB off-ramp	Friday, May 05, 2028	Thursday, June 22, 2028	Friday, June 30, 2028	B	Thursday, July 20, 2028	Tuesday, August 01, 2028	\$23,312,510.00	
EWC-28604D JP 37100(24) ACCESS	East-West Connector Cleveland County East-West Connector Turnpike interchange NB-WB ramp from 0.19 miles south of Franklin Rd to 0.19 miles east of 36th Ave NW, including improvements to I-35 NB, Flood Ave NB & SB & Bridge over East West Connector/I-35	Friday, May 05, 2028	Thursday, June 22, 2028	Friday, June 30, 2028	B	Thursday, July 20, 2028	Tuesday, August 01, 2028	\$70,398,499.00	
EWC-28604C JP 37100(23) ACCESS	East-West Connector Cleveland County East-West Connector Turnpike interchange SB-WB ramp from 0.40 miles north of Indian Hills Rd to S. Telephone Rd, including bridge over 36th Ave NW & I-35 SB Service Road	Friday, May 05, 2028	Thursday, June 22, 2028	Friday, June 30, 2028	B	Thursday, July 20, 2028	Tuesday, August 01, 2028	\$60,236,279.00	
EWC-28604G JP 37100(29) ACCESS	East-West Connector Cleveland County East-West Connector Turnpike interchange from 24th Ave NW to 0.5 miles west of 12th Ave NW, including Grade, Drain & Surface: East West Connector Turnpike and EB & WB Frontage Roads	Friday, May 05, 2028	Thursday, June 22, 2028	Friday, June 30, 2028	B	Thursday, July 20, 2028	Tuesday, August 01, 2028	\$23,312,852.00	
EWC-28410B JP 37100(52) ACCESS	East-West Connector Cleveland County Surface - East-West Connector Turnpike from 0.07 miles north of SE 104th St to I-40 interchange	Friday, May 05, 2028	Thursday, June 22, 2028	Friday, June 30, 2028	B	Thursday, July 20, 2028	Tuesday, August 01, 2028	\$8,478,841.00	
EWC-28410A JP 37100(49) ACCESS	East-West Connector Cleveland County Surface - East-West Connector Turnpike from S Peebly Rd interchange to 0.11 miles south of SE 104th St	Friday, May 05, 2028	Thursday, June 22, 2028	Friday, June 30, 2028	B	Thursday, July 20, 2028	Tuesday, August 01, 2028	\$14,144,083.00	
EWC-28804B JP 37100(28) ACCESS	East-West Connector Cleveland County Turnkey - Grade, Drain, Bridge & Surface: East-West Connector Turnpike EB & WB Frontage Roads from RR to 24th Ave NW, including EB & WB Frontage Road Bridges over RR & Floodplain, 0.1 mile long sections of EB-NB Ramp, NB-WB Ramp & TPO bridges over RR and Widening of 24th Ave NW	Friday, May 05, 2028	Thursday, June 22, 2028	Friday, June 30, 2028	B	Thursday, July 20, 2028	Tuesday, August 01, 2028	\$90,081,575.00	
AUGUST 2028 LETTING / AUGUST 2028 AWARD (TENTATIVE)									
SEPTEMBER 2028 LETTING / OCTOBER 2028 AWARD (TENTATIVE)									
EWC-28308A JP 37100(39) ACCESS	East-West Connector Cleveland County Grade & Drain - East-West Connector Turnpike from 0.2 miles NE of 96th Ave NE and SE 164th St intersection to 0.03 miles west of 108th Ave NE	Friday, June 30, 2028	Thursday, August 17, 2028	Friday, August 25, 2028	B	Thursday, September 21, 2028	Tuesday, October 03, 2028	\$18,256,094.00	

	<h2 style="text-align: center;">ACCESS Letting Schedule</h2>								3/24/2026
CONTRACT NO.	PROJECT DESCRIPTION	Plan Submittal to OTA Project Manager (Drop Dead Date)	ADVERTISEMENT DATE	PRE-BID QUESTION CUT- OFF	BID OPENING A/B	BID OPENING DATE	AWARD DATE	ESTIMATED CONSTRUCTION Part "A" Only	AWARDED PLANS
EWC-28804C JP 37100(21) ACCESS	East-West Connector Cleveland County Turnkey - Grade, Drain, Bridge & Surface: East West Connector Turnpike from S. Telephone Rd to 24th Ave NW, including TPO bridges over S. Telephone Rd, I-35/Service Roads, Floodplain/24th Ave NW	Friday, June 30, 2028	Thursday, August 17, 2028	Friday, August 25, 2028	B	Thursday, September 21, 2028	Tuesday, October 03, 2028	\$103,791,145.00	
EWC-28808A JP 37100(41) ACCESS	East-West Connector Cleveland County Turnkey - Grade, Drain, Bridge, & Surface: East-West Connector Turnpike 0.03 miles west of NE 108th Ave to S Choctaw Rd interchange, including TPOs over NE 108th Ave NE and SE 149th St	Friday, June 30, 2028	Thursday, August 17, 2028	Friday, August 25, 2028	B	Thursday, September 21, 2028	Tuesday, October 03, 2028	\$39,506,720.00	
OCTOBER 2028 LETTING / NOVEMBER 2028 AWARD (TENTATIVE)									
T-26711A JP 37500(40) ACCESS	Turner Turnpike Creek County Grade, Drain, Bridge & Surface: from MM 191.12 to MM 195.10	Friday, August 04, 2028	Thursday, September 21, 2028	Friday, September 29, 2028	B	Thursday, October 19, 2028	Tuesday, November 07, 2028	\$64,744,688.00	
T-26504A JP 37500(17) ACCESS	Turner Turnpike Lincoln County Bridge & Approaches: S 3330 Rd over the Turner Turnpike at MM 156.08. Near Wellston	Friday, August 04, 2028	Thursday, September 21, 2028	Friday, September 29, 2028	B	Thursday, October 19, 2028	Tuesday, November 07, 2028	\$5,789,086.00	
T-26601A JP 37500(07) ACCESS	Turner Turnpike Oklahoma County Turner Turnpike interchange at Post road, including Grade, Drain, Bridge & Surface: Turner Turnpike from MM 138.58 to MM 140.15	Friday, August 04, 2028	Thursday, September 21, 2028	Friday, September 29, 2028	B	Thursday, October 19, 2028	Tuesday, November 07, 2028	\$64,303,247.00	
WR-31504C JP 37600(15) ACCESS	Will Rogers Turnpike Rogers County Bridge & Approaches: E 530 Rd over the Will Rogers Turnpike at MM 248.96	Friday, August 04, 2028	Thursday, September 21, 2028	Friday, September 29, 2028	B	Thursday, October 19, 2028	Tuesday, November 07, 2028	\$6,690,004.00	
WR-31504B JP 37600(13) ACCESS	Will Rogers Turnpike Rogers County Bridge & Approaches: E 540 Rd over the Will Rogers Turnpike at MM 247.55	Friday, August 04, 2028	Thursday, September 21, 2028	Friday, September 29, 2028	B	Thursday, October 19, 2028	Tuesday, November 07, 2028	\$2,787,497.00	
NOVEMBER 2028 LETTING / DECEMBER 2028 AWARD (TENTATIVE)									
EWC-28408A JP 37100(40) ACCESS	East-West Connector Cleveland County Surface - East-West Connector Turnpike from 0.2 miles NE of 96th Ave NE and SE 164th St intersection to 0.03 miles west of 108th Ave NE	Friday, August 25, 2028	Thursday, October 12, 2028	Friday, October 20, 2028	B	Thursday, November 16, 2028	Tuesday, December 05, 2028	\$14,068,309.00	
DECEMBER 2028 LETTING / JANUARY 2029 AWARD (TENTATIVE)									
NO DECEMBER ODOT LETTING									
JANUARY 2029 LETTING / FEBRUARY 2029 AWARD (TENTATIVE)									
EWC-28608A JP 37100(42) ACCESS	East-West Connector Cleveland County East-West Connector Turnpike interchange at S Choctaw Rd	Friday, October 27, 2028	Thursday, December 14, 2028	Friday, December 22, 2028	B	Thursday, January 18, 2029	Tuesday, February 06, 2029	\$67,675,496.00	
T-26508A JP 37500(31) ACCESS	Turner Turnpike Lincoln County Bridge & Approaches: S 3530 Rd over the Turner Turnpike at MM 176.65	Friday, October 27, 2028	Thursday, December 14, 2028	Friday, December 22, 2028	B	Thursday, January 18, 2029	Tuesday, February 06, 2029	\$20,201,041.00	
FEBRUARY 2029 LETTING / FEBRUARY 2029 AWARD (TENTATIVE)									
MARCH 2029 LETTING / MARCH 2029 AWARD (TENTATIVE)									
APRIL 2029 LETTING / MAY 2029 AWARD (TENTATIVE)									

	<h2 style="text-align: center;">ACCESS Letting Schedule</h2>								3/24/2026
CONTRACT NO.	PROJECT DESCRIPTION	Plan Submittal to OTA Project Manager (Drop Dead Date)	ADVERTISEMENT DATE	PRE-BID QUESTION CUT- OFF	BID OPENING A/B	BID OPENING DATE	AWARD DATE	ESTIMATED CONSTRUCTION Part "A" Only	AWARDED PLANS
WR-31504D JP 37600(17) ACCESS	Will Rogers Turnpike Rogers County Bridge & Approaches: Frederick Rd over the Will Rogers Turnpike at MM 250.93	Friday, February 02, 2029	Thursday, March 22, 2029	Friday, March 30, 2029	B	Thursday, April 19, 2029	Tuesday, May 01, 2029	\$3,937,504.00	
WR-31704A JP 37600(11) ACCESS	Will Rogers Turnpike Rogers County Grade, Drain, Bridge & Surface: from MM 245.58 to MM 248.46	Friday, February 02, 2029	Thursday, March 22, 2029	Friday, March 30, 2029	B	Thursday, April 19, 2029	Tuesday, May 01, 2029	\$55,293,748.00	
MAY 2029 LETTING / MAY 2029 AWARD (TENTATIVE)									
JUNE 2029 LETTING / JULY 2029 AWARD (TENTATIVE)									
JKT-30606A JP 37300(10) ACCESS	John Kilpatrick Turnpike Oklahoma County John Kilpatrick Turnpike interchange at Hefner Parkway Fly-Over, including Grade, Drain, Bridge & Surface: from MM 124.62 to MM 125.59	Friday, April 06, 2029	Thursday, May 24, 2029	Friday, June 01, 2029	B	Thursday, June 21, 2029	Tuesday, July 03, 2029	\$117,725,135.00	
JULY 2029 LETTING / JULY 2029 AWARD (TENTATIVE)									
AUGUST 2029 LETTING / SEPTEMBER 2029 AWARD (TENTATIVE)									
EWC-28601B JP 37100(11) ACCESS	East-West Connector McClain County East-West Connector Turnpike interchange at I-44/SH-37 Interchange Direct Connect Ramps	Friday, June 01, 2029	Thursday, July 19, 2029	Friday, July 27, 2029	B	Thursday, August 16, 2029	Tuesday, September 04, 2029	\$80,375,775.60	
SEPTEMBER 2029 LETTING / OCTOBER 2029 AWARD (TENTATIVE)									
WR-31705B JP 37600(19) ACCESS	Will Rogers Turnpike Rogers County Grade, Drain & Surface: from MM 254.58 to MM 256.19	Friday, July 06, 2029	Thursday, August 23, 2029	Friday, August 31, 2029	B	Thursday, September 20, 2029	Tuesday, October 02, 2029	\$48,699,463.00	
OCTOBER 2029 LETTING / NOVEMBER 2029 AWARD (TENTATIVE)									
T-26509A JP 37500(34) ACCESS	Turner Turnpike Lincoln County Bridge & Approaches: S 3570 Rd (Allied Rd) over the Turner Turnpike at MM 180.80	Friday, August 03, 2029	Thursday, September 20, 2029	Friday, September 28, 2029	B	Thursday, October 18, 2029	Tuesday, November 06, 2029	\$4,846,182.00	
T-26704A JP 37500(15) ACCESS	Turner Turnpike Lincoln County Grade, Drain, Bridge & Surface: from MM 154.00 to MM 157.10, Near Wellston	Friday, August 03, 2029	Thursday, September 20, 2029	Friday, September 28, 2029	B	Thursday, October 18, 2029	Tuesday, November 06, 2029	\$88,347,315.00	
T-26702A JP 37500(10) ACCESS	Turner Turnpike Oklahoma County Grade, Drain, Bridge & Surface: from MM 143.02 to MM 145.58	Friday, August 03, 2029	Thursday, September 20, 2029	Friday, September 28, 2029	B	Thursday, October 18, 2029	Tuesday, November 06, 2029	\$67,615,647.00	
NOVEMBER 2029 LETTING / NOVEMBER 2029 AWARD (TENTATIVE)									
DECEMBER 2029 LETTING / DECEMBER 2029 AWARD (TENTATIVE)									
	NO DECEMBER ODOT LETTING								
JANUARY 2030 LETTING / FEBRUARY 2030 AWARD (TENTATIVE)									
T-26706A JP 37500(21) ACCESS	Turner Turnpike Lincoln County Grade, Drain, Bridge & Surface: from MM 162.68 to MM 165.08	Friday, October 26, 2029	Thursday, December 13, 2029	Friday, December 21, 2029	B	Thursday, January 17, 2030	Tuesday, February 05, 2030	\$54,728,764.00	
FEBRUARY 2030 LETTING / FEBRUARY 2030 AWARD (TENTATIVE)									
MARCH 2030 LETTING / MARCH 2030 AWARD (TENTATIVE)									

	<h2 style="text-align: center;">ACCESS Letting Schedule</h2>								3/24/2026
CONTRACT NO.	PROJECT DESCRIPTION	Plan Submittal to OTA Project Manager (Drop Dead Date)	ADVERTISEMENT DATE	PRE-BID QUESTION CUT- OFF	BID OPENING A/B	BID OPENING DATE	AWARD DATE	ESTIMATED CONSTRUCTION Part "A" Only	AWARDED PLANS
APRIL 2030 LETTING / APRIL 2030 AWARD (TENTATIVE)									
MAY 2030 LETTING / MAY 2030 AWARD (TENTATIVE)									
JUNE 2030 LETTING / JUNE 2030 AWARD (TENTATIVE)									
JULY 2030 LETTING / JULY 2030 AWARD (TENTATIVE)									
AUGUST 2030 LETTING / AUGUST 2030 AWARD (TENTATIVE)									
SEPTEMBER 2030 LETTING / OCTOBER 2030 AWARD (TENTATIVE)									
EWC-28604F JP 37100(27) ACCESS	East-West Connector Cleveland County East-West Conector Turnpike interchange NB-EB & SB-EB ramps from 0.21 miles north and 0.14 miles south of Indian Hills Rd to 0.1 miles west of 24th Ave NW, including bridges over East West Connector/I-35 & Floodplain	Friday, June 28, 2030	Thursday, August 15, 2030	Friday, August 23, 2030	B	Thursday, September 19, 2030	Tuesday, October 01, 2030	\$63,242,044.00	
OCTOBER 2030 LETTING / NOVEMBER 2030 AWARD (TENTATIVE)									
T-26610A JP 37500(38) ACCESS	Turner Turnpike Creek County Turner Turnpike interchange at new access road at MM 188.20, Near Depew	Friday, August 02, 2030	Thursday, September 19, 2030	Friday, September 27, 2030	B	Thursday, October 17, 2030	Tuesday, November 05, 2030	\$46,445,841.00	
T-26505A JP 37500(20) ACCESS	Turner Turnpike Lincoln County Bridge & Approaches: S 3390 Rd over the Turner Turnpike at MM 162.37	Friday, July 26, 2030	Thursday, September 12, 2030	Friday, September 20, 2030	B	Thursday, October 17, 2030	Tuesday, November 05, 2030	\$14,400,000.00	
T-26608A JP 37500(29) ACCESS	Turner Turnpike Lincoln County Turner Turnpike interchange at S 3503 Rd at MM 173.87, Near Davenport	Friday, August 02, 2030	Thursday, September 19, 2030	Friday, September 27, 2030	B	Thursday, October 17, 2030	Tuesday, November 05, 2030	\$50,516,570.00	
T-26701B JP 37500(08) ACCESS	Turner Turnpike Oklahoma County Grade, Drain & Surface: from MM 140.15 to MM 143.02, near Oklahoma City	Friday, July 26, 2030	Thursday, September 12, 2030	Friday, September 20, 2030	B	Thursday, October 17, 2030	Tuesday, November 05, 2030	\$73,061,225.00	
NOVEMBER 2030 LETTING / DECEMBER 2030 AWARD (TENTATIVE)									
WR-31501A JP 37600(08) ACCESS	Will Rogers Turnpike Rogers County Bridge & Approaches: N. 225th Avenue over the Will Rogers Turnpike at MM 243.71	Friday, September 06, 2030	Thursday, October 24, 2030	Friday, November 01, 2030	B	Thursday, November 21, 2030	Tuesday, December 03, 2030	\$3,804,472.00	
WR-31704B JP 37600(14) ACCESS	Will Rogers Turnpike Rogers County Grade, Drain, Bridge & Surface: from MM 248.46 to MM 252.20	Friday, September 06, 2030	Thursday, October 24, 2030	Friday, November 01, 2030	B	Thursday, November 21, 2030	Tuesday, December 03, 2030	\$50,254,388.00	
DECEMBER 2030 LETTING / DECEMBER 2030 AWARD (TENTATIVE)									
NO DECEMBER ODOT LETTING									
JANUARY 2031 LETTING / JANUARY 2031 AWARD (TENTATIVE)									
FEBRUARY 2031 LETTING / FEBRUARY 2031 AWARD (TENTATIVE)									
MARCH 2031 LETTING / APRIL 2031 AWARD (TENTATIVE)									